




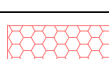



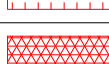






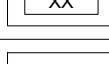


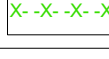


| LEGENDA | | | |
|-----------|---|--------------------------|---|
| GR | SIMBOLOGIA | RETINO COLORE | DESCRIZIONE |
| ESISTENTE |  | ANSI31 160 | AREE DA ESPROPRIARE |
| |  | ANSI31 82 | AREE DA ESPROPRIARE IN FAVORE DI ALTRI ENTI (Convenzionare) |
| |  | AR-HIBONE 40 | AREE DA OCCUPARE TEMPORANEAMENTE |
| |  | ANSI38 10 | AREE DA CONVENZIONARE |
| |  | EARTH 54 | AREE DA ASSERVIRE / SERVITU' |
| |  | HONEY 11 | SERVITU'/CONVENZIONI PER PUBBLICI SERVIZI (Risoluzione interferenze) |
| |  | SOLID 264 | AREE DEMANIALI |
| |  | ANSI7 - SP200 7 x 253 | SEDE STRADA STATALE |
| |  | ANGLE 10 | DEMOLIZIONE FABBRICATI E/O PORZIONE DI FABB. RIPORTATI NEI FOGLI DI MAPPA |
| |  | CROSS 10 | DEMOLIZIONE FABBRICATI E/O PORZIONE DI FABB. NON RIPORTATI NEI FOGLI DI MAPPA |
| CATASTO |  | 160 | DELIMITAZIONE FASCIA DI RISPETTO |
| |  | | NUMERO PIANO |
| |  | SOLID 151 | ACQUE |
| |  | SOLID 41 | STRADE |
| |  | ANSI31 7 | FABBRICATO |
| |  | | PARTICELLA |
| |  | | CONFINE FOGLIO CATASTALE |
| |  | | CONFINE COMUNALE |
| |  | | CONFINE PROVINCIALE |
| |  | | CONFINE REGIONALE |

[illegible]